























Legend

-  Downtown Urban Redevelopment Area
-  Downtown Development Area
- Zoning Districts**
-  C1 Downtown Commercial
-  C2 Neighborhood Commercial
-  C3 General Commercial
-  C4 Interstate Commercial
-  C5 Heavy Commercial
-  PCD Planned Commercial District
-  I1 Light Industrial/Limited Commercial
-  I2 Light Industrial/Manufacturing
-  P1 Professional/Office/Institutional
-  P2 Professional/Limited Commercial
-  PPD Planned Professional District
-  R Estate Lot Residential
-  R1 Large Lot Residential
-  R2 Medium Lot Residential
-  R4 Small Lot Residential
-  R6 Multi-Family Medium Density Residential
-  R8 Multi-Family High Density
-  PRD Planned Residential District
-  Tax Parcels
-  Railroads

DDA and DURA Zoning Districts

Produced 6/1/2012
by City of Madison Planning Staff

Monica Callahan,
Zoning & Planning Officer
706-342-1251 x 207
planning@madisonga.com

1:8,400

